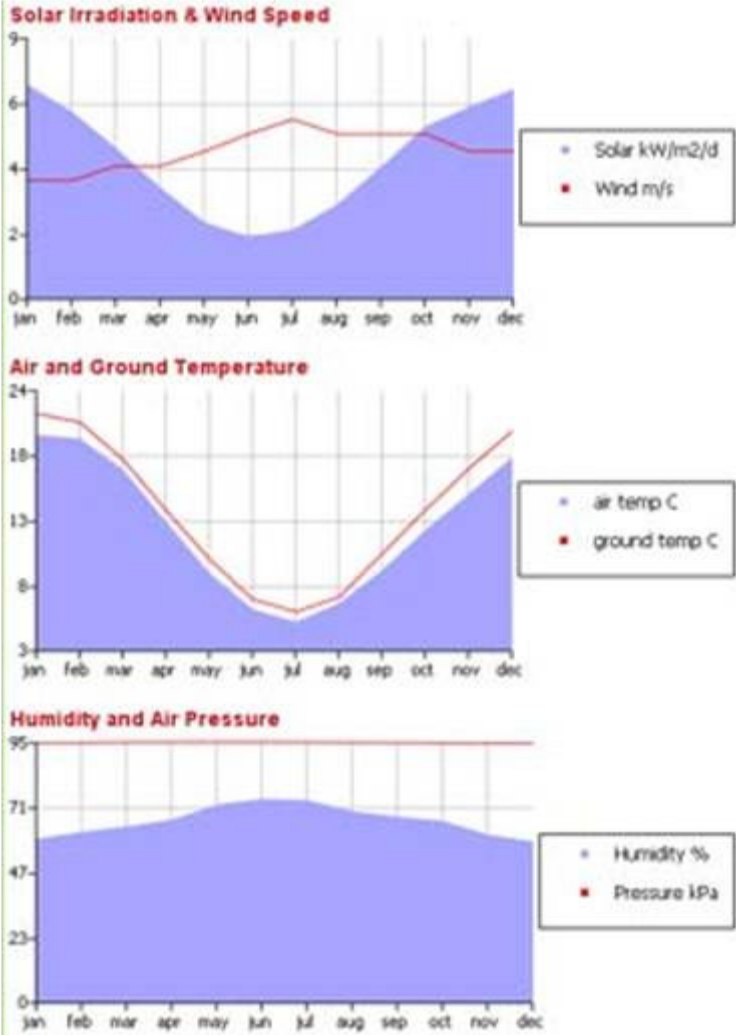



Country	Graphical Data	Capital City
Australia	 <p>Solar Irradiation & Wind Speed</p> <p>Y-axis: 0 to 9. X-axis: Jan to Dec. Legend: Solar kW/m²/d (blue area), Wind m/s (red line).</p> <p>Air and Ground Temperature</p> <p>Y-axis: 3 to 24. X-axis: Jan to Dec. Legend: air temp C (blue area), ground temp C (red line).</p> <p>Humidity and Air Pressure</p> <p>Y-axis: 0 to 95. X-axis: Jan to Dec. Legend: Humidity % (blue area), Pressure kPa (red line).</p>	<p>Canberra (Civ/Mil) Elevation: 577 m</p> <p>Climate Averages: Solar Irradiation: 4.83 kW/m²/d Wind Speed: 5.14 m/s Humidity: 66.67 % Earth Temp: 14.26 °C Air Temp: 13.02 °C Pressure: 94.97 kPa 5 km</p> <p>Sydney Intl Airport Elevation: 3 m</p> <p>Climate Averages: Solar Irradiation: 4.67 kW/m²/d Wind Speed: 4.02 m/s Humidity: 69.08 % Earth Temp: 19.66 °C Air Temp: 17.89 °C Pressure: 99.97 kPa 239 km</p>

Solar Irradiation & Wind Speed



Air and Ground Temperature



Humidity and Air Pressure



Perth City
Elevation: 20 m

Climate Averages:
Solar Irradiation: 5.35 kW/m²/d
Wind Speed: 3.40 m/s
Humidity: 64.41 %
Earth Temp: 20.66 °C
Air Temp: 18.33 °C
Pressure: 100.26 kPa
1 km

Perth Intl/Belmont
Elevation: 29 m

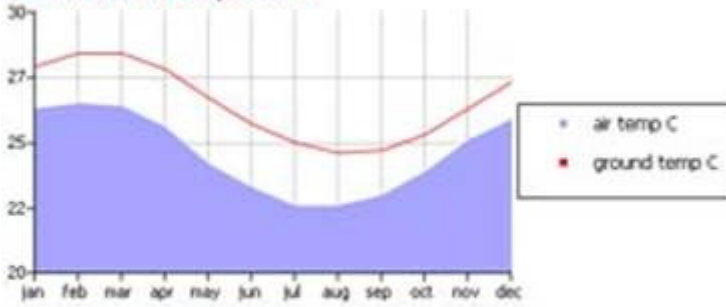
Climate Averages:
Solar Irradiation: 4.97 kW/m²/d
Wind Speed: 4.68 m/s
Humidity: 65.50 %
Earth Temp: 20.66 °C
Air Temp: 18.14 °C
Pressure: 101.43 kPa
9 km

Fiji

Solar Irradiation & Wind Speed



Air and Ground Temperature



Humidity and Air Pressure



Suva
Nausori Intl Arpt
Elevation: 7 m

Climate Averages:
Solar Irradiation: 5.23 kW/m²/d
Wind Speed: 2.49 m/s
Humidity: 83.56 %
Earth Temp: 26.51 °C
Air Temp: 24.62 °C
Pressure: 100.93 kPa
20 km

Rakiraki
Elevation: 30 m

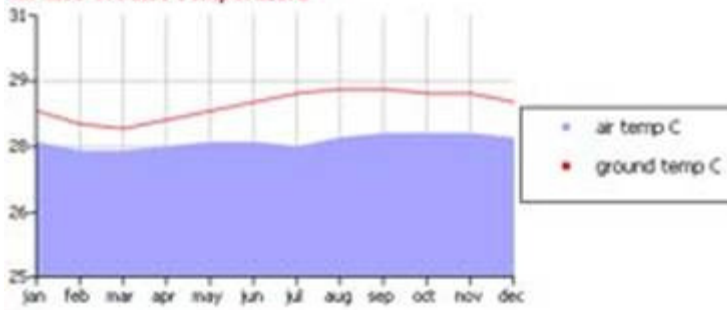
Climate Averages:
Solar Irradiation: 4.73 kW/m²/d
Wind Speed: 5.43 m/s
Humidity: 79.80 %
Earth Temp: 25.91 °C
Air Temp: 25.21 °C
Pressure: 100.79 kPa
80 km

Kiribati

Solar Irradiation & Wind Speed



Air and Ground Temperature



Humidity and Air Pressure



Tarawa/Bonriki Intl
Elevation: 4 m

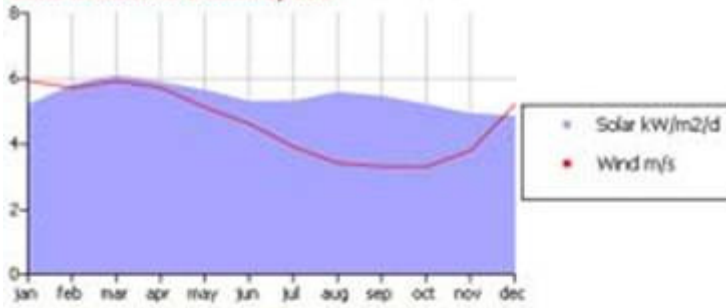
Climate Averages:
Solar Irradiation: 6.03 kW/m²/d
Wind Speed: 4.54 m/s
Humidity: 80.62 %
Earth Temp: 28.94 °C
Air Temp: 28.12 °C
Pressure: 100.88 kPa
26 km

Taburao
Elevation: 0 m

Climate Averages:
Solar Irradiation: 5.97 kW/m²/d
Wind Speed: 3.95 m/s
Humidity: 80.86 %
Earth Temp: 28.92 °C
Air Temp: 27.10 °C
Pressure: 100.88 kPa
51 km

Marshall Islands

Solar Irradiation & Wind Speed



Air and Ground Temperature



Humidity and Air Pressure



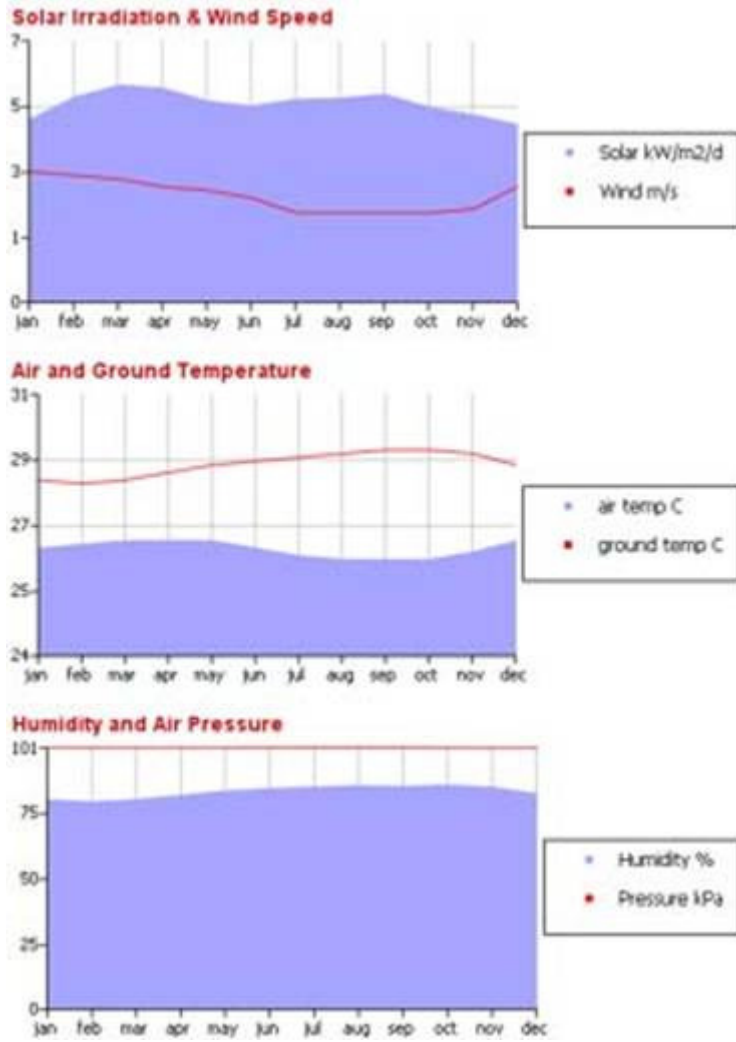
Majuro Wso Ap
Elevation: 3 m

Climate Averages:
Solar Irradiation: 5.44 kW/m²/d
Wind Speed: 4.65 m/s
Humidity: 79.33 %
Earth Temp: 28.72 °C
Air Temp: 27.81 °C
Pressure: 100.95 kPa
38 km

Jaluit
Elevation: 0 m

Climate Averages:
Solar Irradiation: 5.29 kW/m²/d
Wind Speed: 4.70 m/s
Humidity: 82.33 %
Earth Temp: 29.08 °C
Air Temp: 27.18 °C
Pressure: 100.91 kPa
219 km

Micronesia



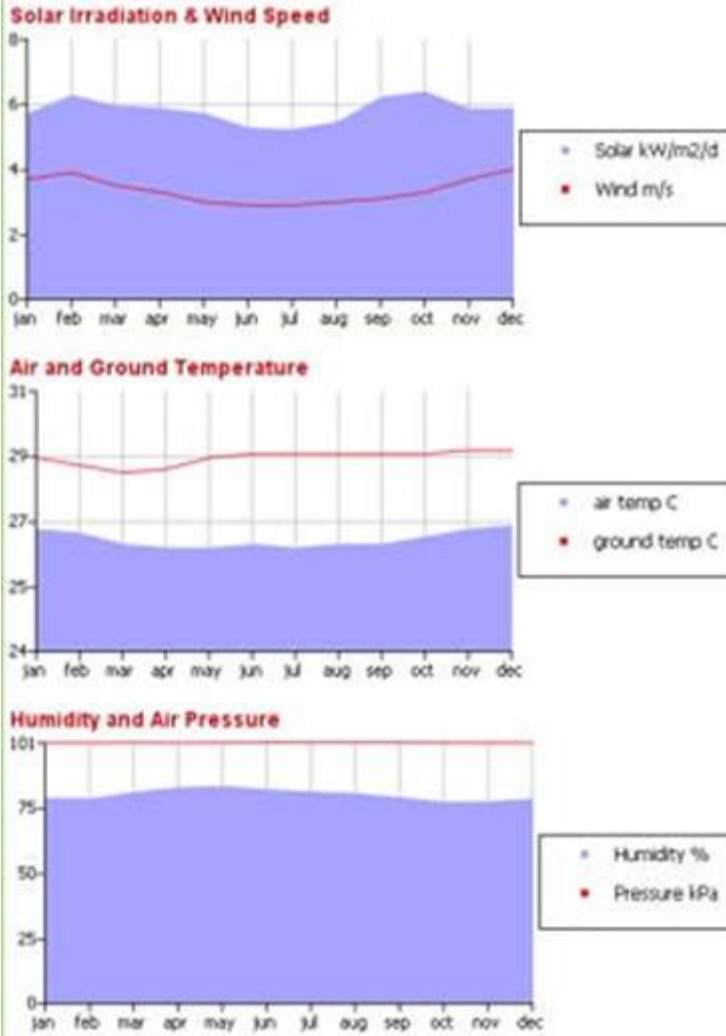
Palikir
Pohnpei Wso
Elevation: 36 m

Climate Averages:
Solar Irradiation: 5.35 kW/m²/d
Wind Speed: 2.86 m/s
Humidity: 84.08 %
Earth Temp: 29.12 °C
Air Temp: 26.88 °C
Pressure: 100.92 kPa
7 km

Lelu
Elevation: 0 m

Climate Averages:
Solar Irradiation: 5.25 kW/m²/d
Wind Speed: 3.96 m/s
Humidity: 82.67 %
Earth Temp: 29.19 °C
Air Temp: 27.01 °C
Pressure: 100.91 kPa
561 km

Nauru



Yaren
Nauru Island
Elevation: 7 m

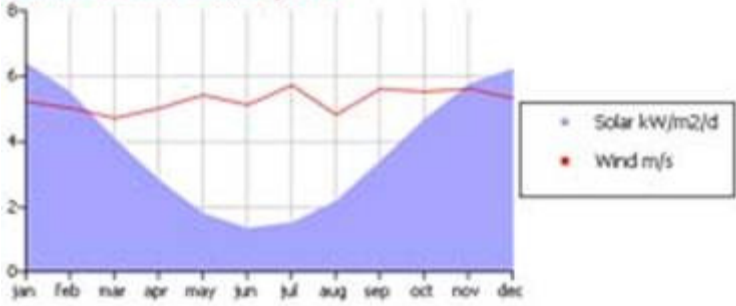
Climate Averages:
Solar Irradiation: 5.82 kW/m²/d
Wind Speed: 3.36 m/s
Humidity: 80.92 %
Earth Temp: 29.20 °C
Air Temp: 27.03 °C
Pressure: 100.90 kPa
3 km

Ooma
Elevation: 0 m

Climate Averages:
Solar Irradiation: 6.09 kW/m²/d
Wind Speed: 3.45 m/s
Humidity: 81.28 %
Earth Temp: 29.06 °C
Air Temp: 27.01 °C
Pressure: 100.88 kPa
295 km

New Zealand

Solar Irradiation & Wind Speed



Air and Ground Temperature



Humidity and Air Pressure



Wellington/Kelburn
Elevation: 127 m

Climate Averages:
Solar Irradiation: 3.81 kW/m²/d
Wind Speed: 5.24 m/s
Humidity: 75.42 %
Earth Temp: 13.33 °C
Air Temp: 12.76 °C
Pressure: 99.92 kPa
1 km

Wellington Intl
Elevation: 7 m

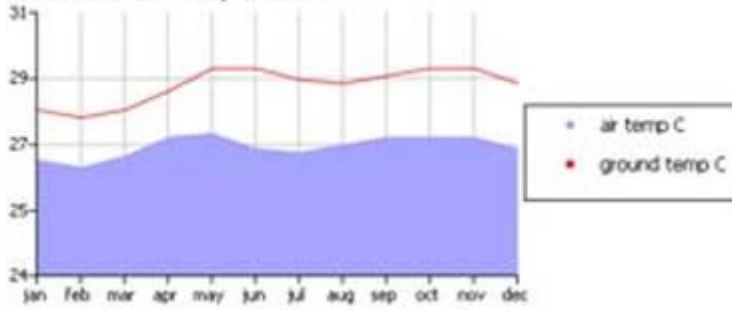
Climate Averages:
Solar Irradiation: 3.98 kW/m²/d
Wind Speed: 7.33 m/s
Humidity: 75.64 %
Earth Temp: 13.33 °C
Air Temp: 13.11 °C
Pressure: 99.46 kPa
5 km

Palau

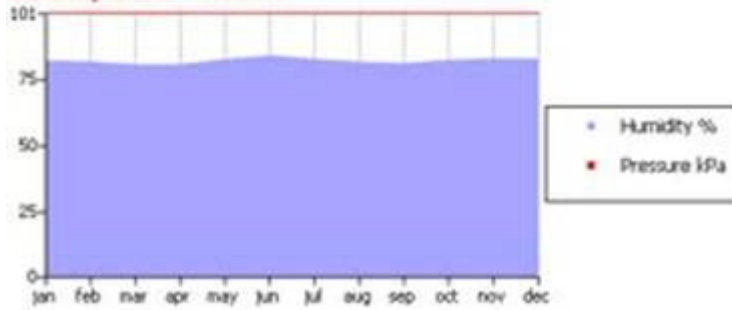
Solar Irradiation & Wind Speed



Air and Ground Temperature



Humidity and Air Pressure



Koror Wso
Elevation: 28 m

Climate Averages:
Solar Irradiation: 5.55 kW/m²/d
Wind Speed: 2.97 m/s
Humidity: 82.91 %
Earth Temp: 29.05 °C
Air Temp: 27.45 °C
Pressure: 100.97 kPa
2 km

Ngaramash
Elevation: 0 m


Climate Averages:
Solar Irradiation: 5.61 kW/m²/d
Wind Speed: 4.18 m/s
Humidity: 84.32 %
Earth Temp: 29.10 °C
Air Temp: 26.70 °C
Pressure: 100.97 kPa
63 km

Papua New Guinea

Solar Irradiation & Wind Speed



Air and Ground Temperature



Humidity and Air Pressure



Port Moresby
Elevation: 28 m

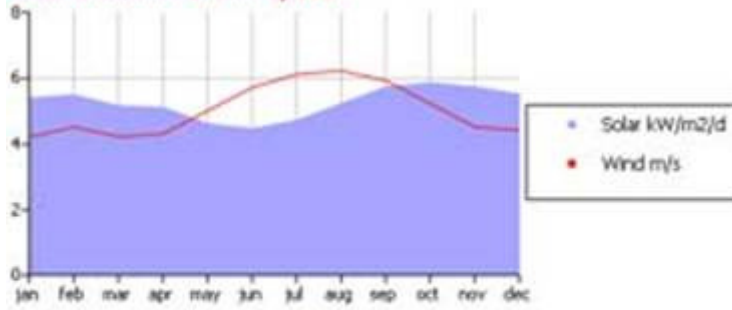
Climate Averages:
Solar Irradiation: 5.71 kW/m²/d
Wind Speed: 4.58 m/s
Humidity: 79.17 %
Earth Temp: 25.86 °C
Air Temp: 26.95 °C
Pressure: 100.36 kPa
5 km

Kokoda
Elevation: 620 m

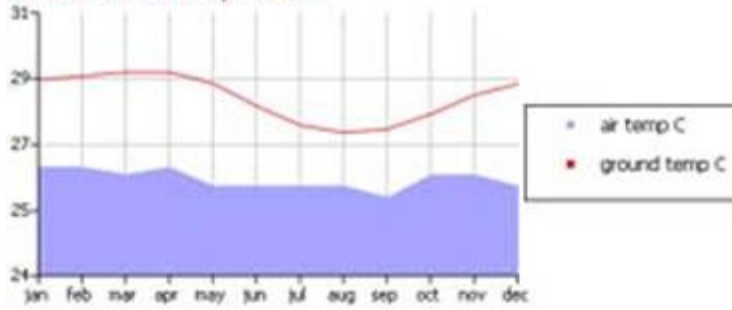
Climate Averages:
Solar Irradiation: 4.50 kW/m²/d
Wind Speed: 4.97 m/s
Humidity: 80.33 %
Earth Temp: 24.03 °C
Air Temp: 22.95 °C
Pressure: 94.13 kPa
89 km

Samoa

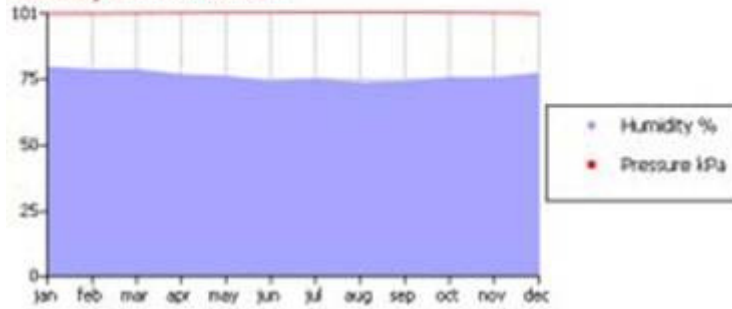
Solar Irradiation & Wind Speed



Air and Ground Temperature



Humidity and Air Pressure



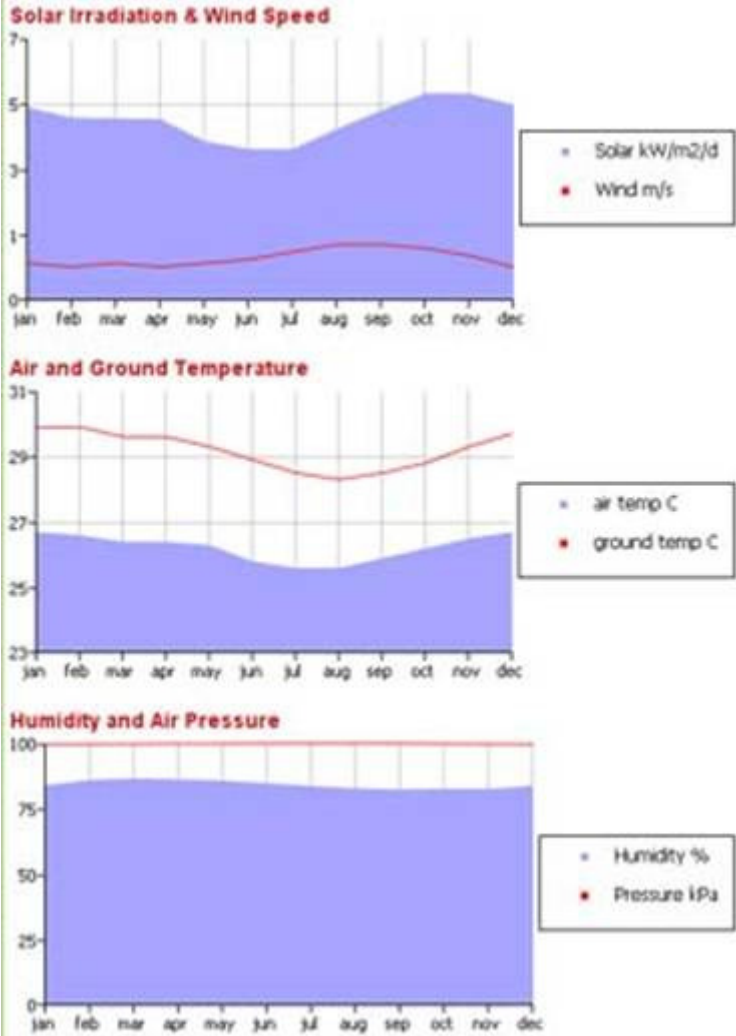
Apia
Elevation: 2 m

Climate Averages:
Solar Irradiation: 5.26 kW/m²/d
Wind Speed: 5.02 m/s
Humidity: 77.13 %
Earth Temp: 28.73 °C
Air Temp: 26.58 °C
Pressure: 100.92 kPa
5 km

Matavai
Elevation: 9 m

Climate Averages:
Solar Irradiation: 5.49 kW/m²/d
Wind Speed: 5.22 m/s
Humidity: 79.62 %
Earth Temp: 28.50 °C
Air Temp: 26.98 °C
Pressure: 100.93 kPa
25 km

Solomon Islands



Honiara/Henderson
Elevation: 9 m


Climate Averages:
Solar Irradiation: 4.84 kW/m²/d
Wind Speed: 1.14 m/s
Humidity: 84.79 %
Earth Temp: 29.19 °C
Air Temp: 26.23 °C
Pressure: 100.37 kPa
11 km

Auki
Elevation: 29 m

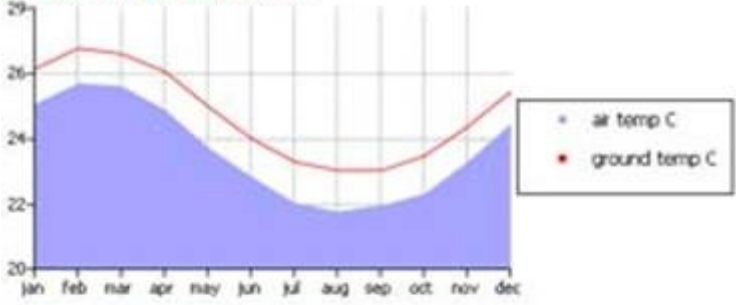
Climate Averages:
Solar Irradiation: 5.42 kW/m²/d
Wind Speed: 4.38 m/s
Humidity: 80.07 %
Earth Temp: 29.33 °C
Air Temp: 27.23 °C
Pressure: 100.58 kPa
111 km

Tonga

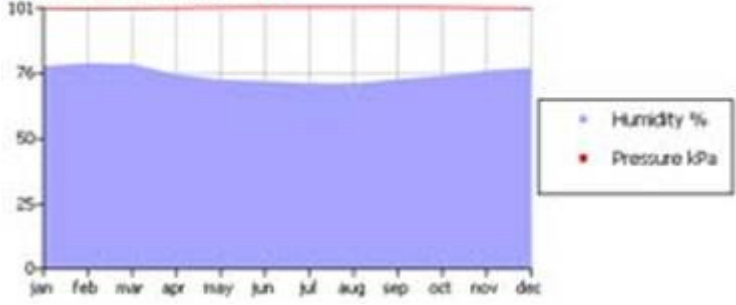
Solar Irradiation & Wind Speed



Air and Ground Temperature



Humidity and Air Pressure



Nuku'alofa
Fua'amotu/Tongatapu
Elevation: 41 m

Climate Averages:
Solar Irradiation: 5.31 kW/m²/d
Wind Speed: 4.54 m/s
Humidity: 80.15 %
Earth Temp: 25.34 °C
Air Temp: 23.47 °C
Pressure: 101.36 kPa
13 km

Ohonua
Elevation: 0 m

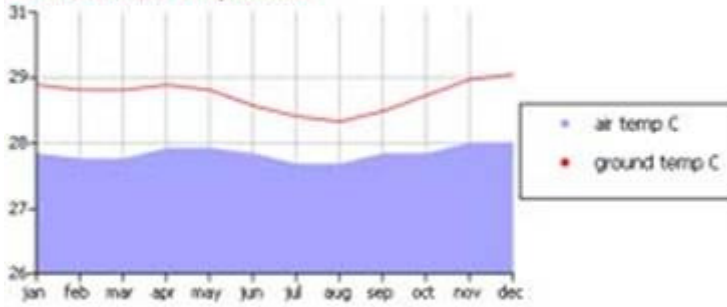
Climate Averages:
Solar Irradiation: 5.23 kW/m²/d
Wind Speed: 5.77 m/s
Humidity: 75.75 %
Earth Temp: 25.35 °C
Air Temp: 24.09 °C
Pressure: 101.36 kPa
36 km

Tuvalu

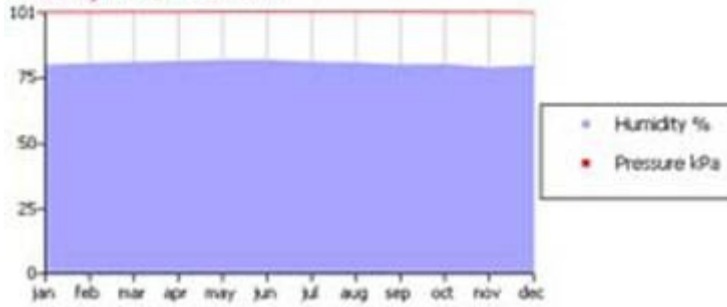
Solar Irradiation & Wind Speed



Air and Ground Temperature



Humidity and Air Pressure



Funafuti Nf
Elevation: 2 m

Climate Averages:
Solar Irradiation: 5.32 kW/m²/d
Wind Speed: 5.13 m/s
Humidity: 81.36 %
Earth Temp: 29.40 °C
Air Temp: 28.30 °C
Pressure: 100.91 kPa
4 km

Savave
Elevation: 0 m

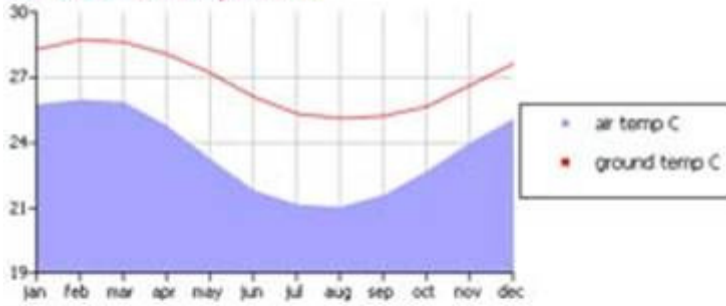
Climate Averages:
Solar Irradiation: 5.31 kW/m²/d
Wind Speed: 3.83 m/s
Humidity: 79.58 %
Earth Temp: 29.41 °C
Air Temp: 27.59 °C
Pressure: 100.91 kPa
110 km

Vanuatu

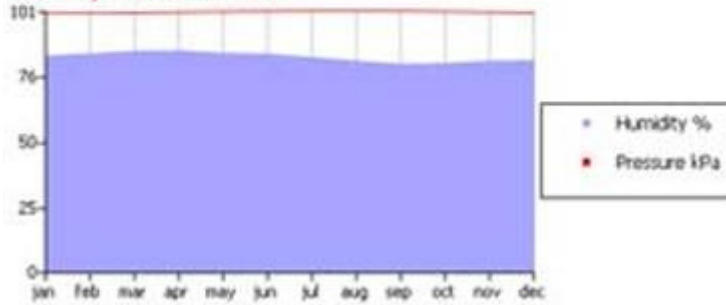
Solar Irradiation & Wind Speed



Air and Ground Temperature



Humidity and Air Pressure



Port Vila
Bauerfield/Efate Isl
Elevation: 21 m

Climate Averages:
Solar Irradiation: 5.48 kW/m²/d
Wind Speed: 2.33 m/s
Humidity: 83.78 %
Earth Temp: 27.12 °C
Air Temp: 24.12 °C
Pressure: 101.08 kPa
5 km

Isangel
Elevation: 4 m

Climate Averages:
Solar Irradiation: 5.51 kW/m²/d
Wind Speed: 5.76 m/s
Humidity: 75.03 %
Earth Temp: 26.19 °C
Air Temp: 24.77 °C
Pressure: 101.19 kPa
223 km